




PLAN
1:50

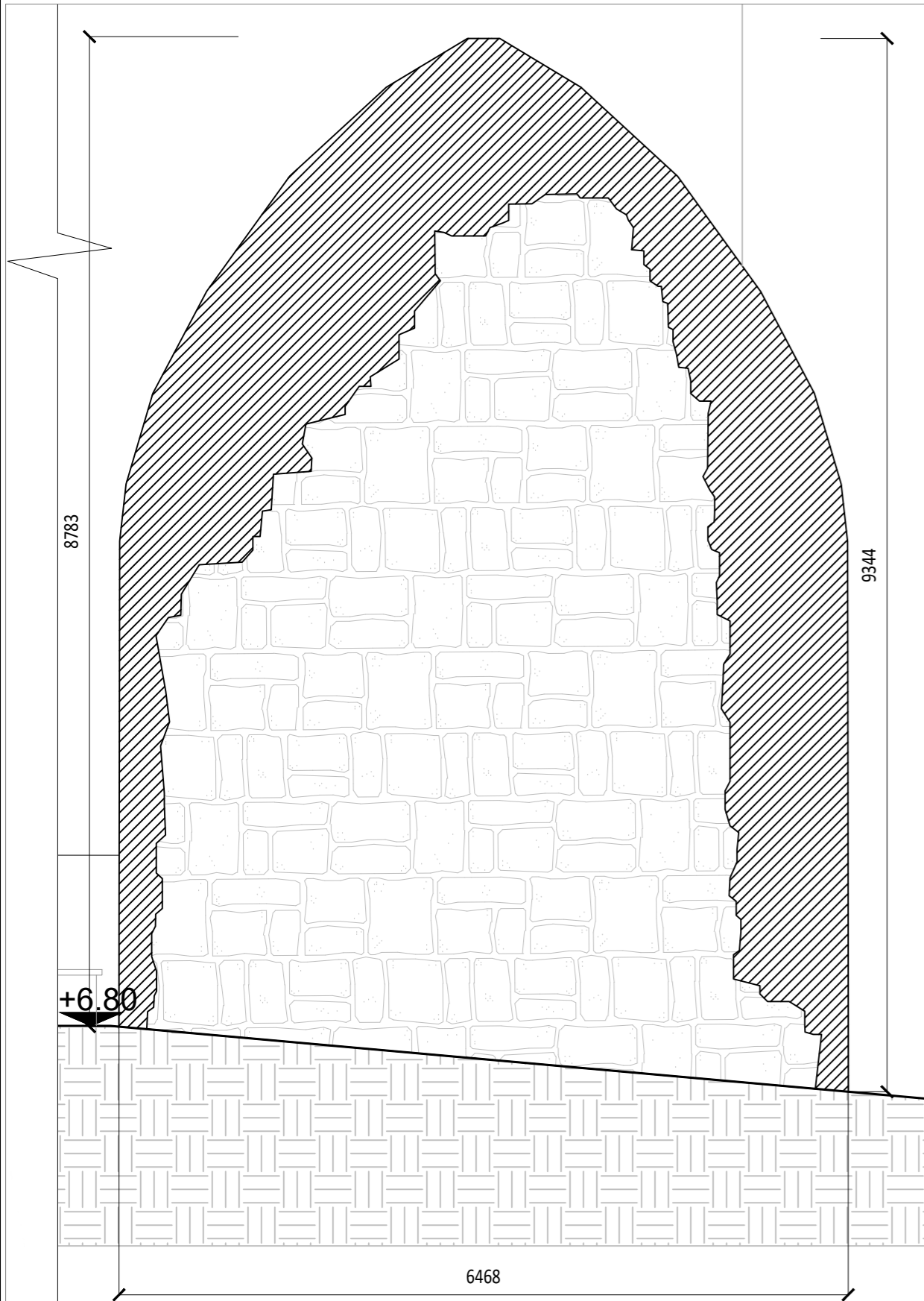


KEY MAP

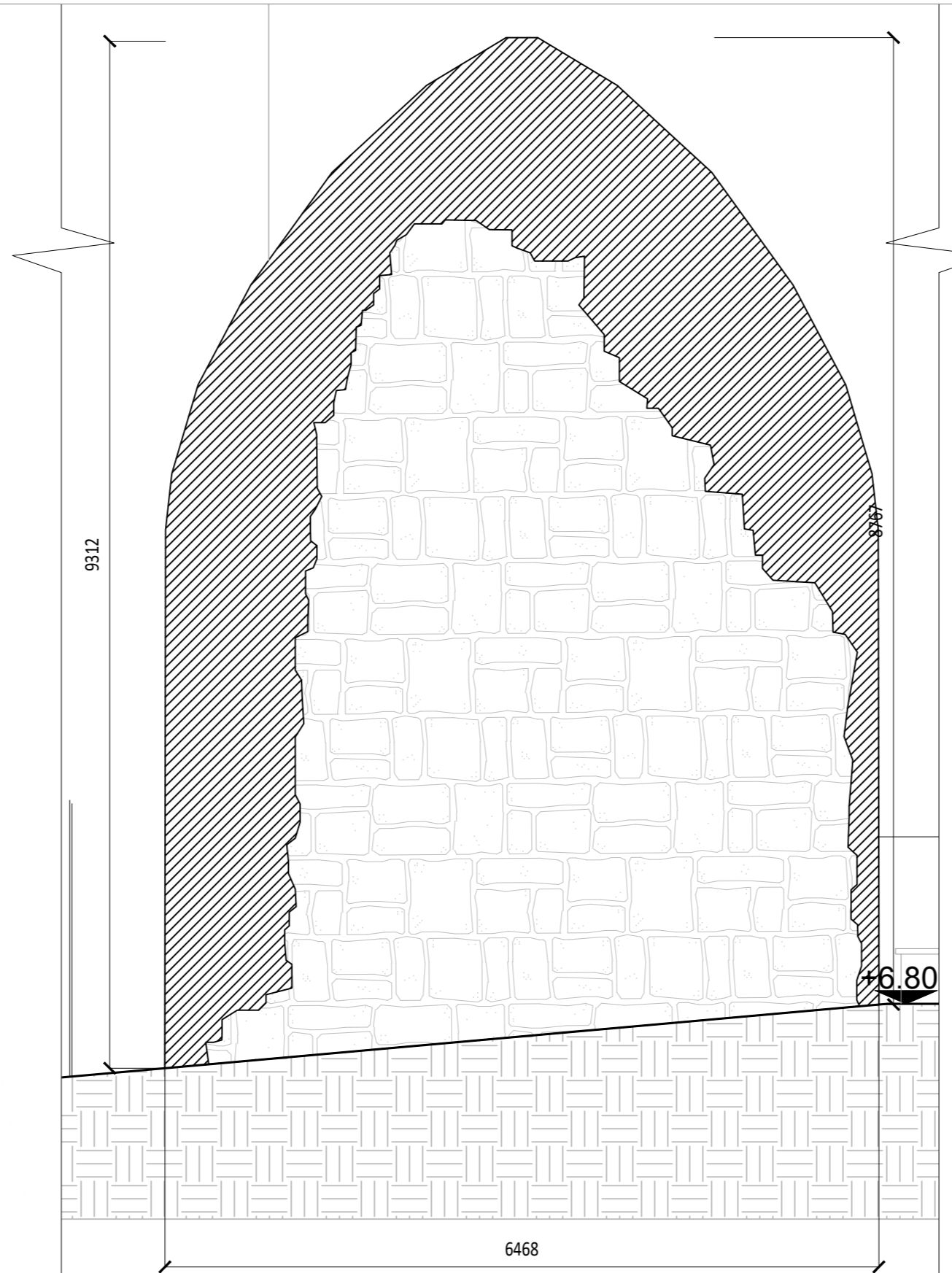


VIEW FROM EAST

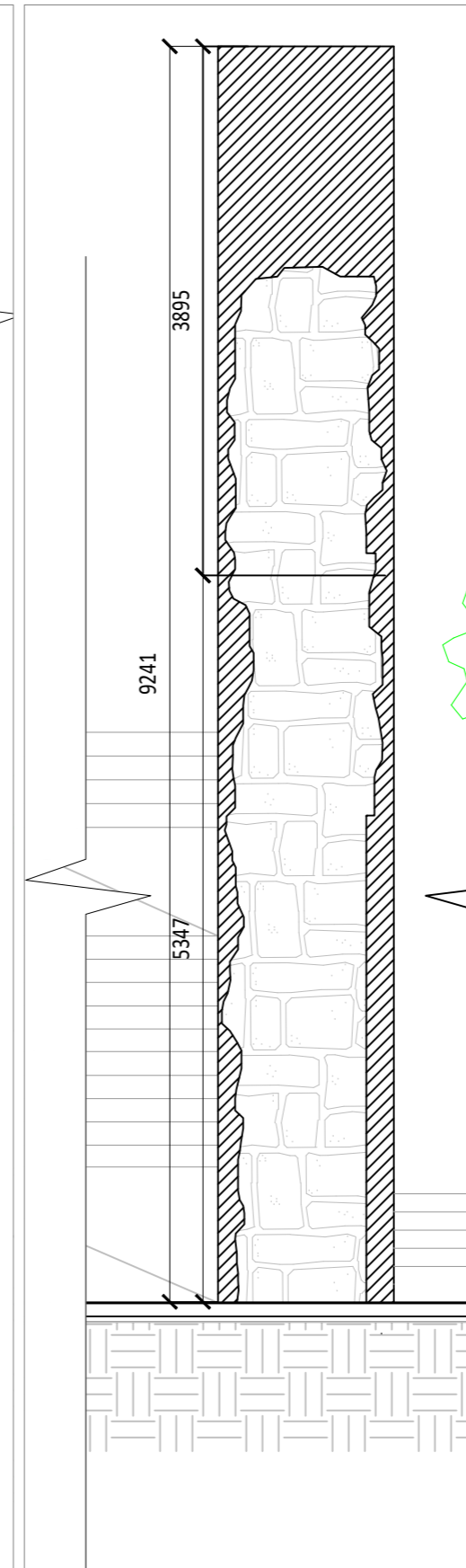
-  Existing Old Gable Wall
-  Existing Old Gable Wall in Plan and Section
-  Existing Old Gable Wall to be Restored



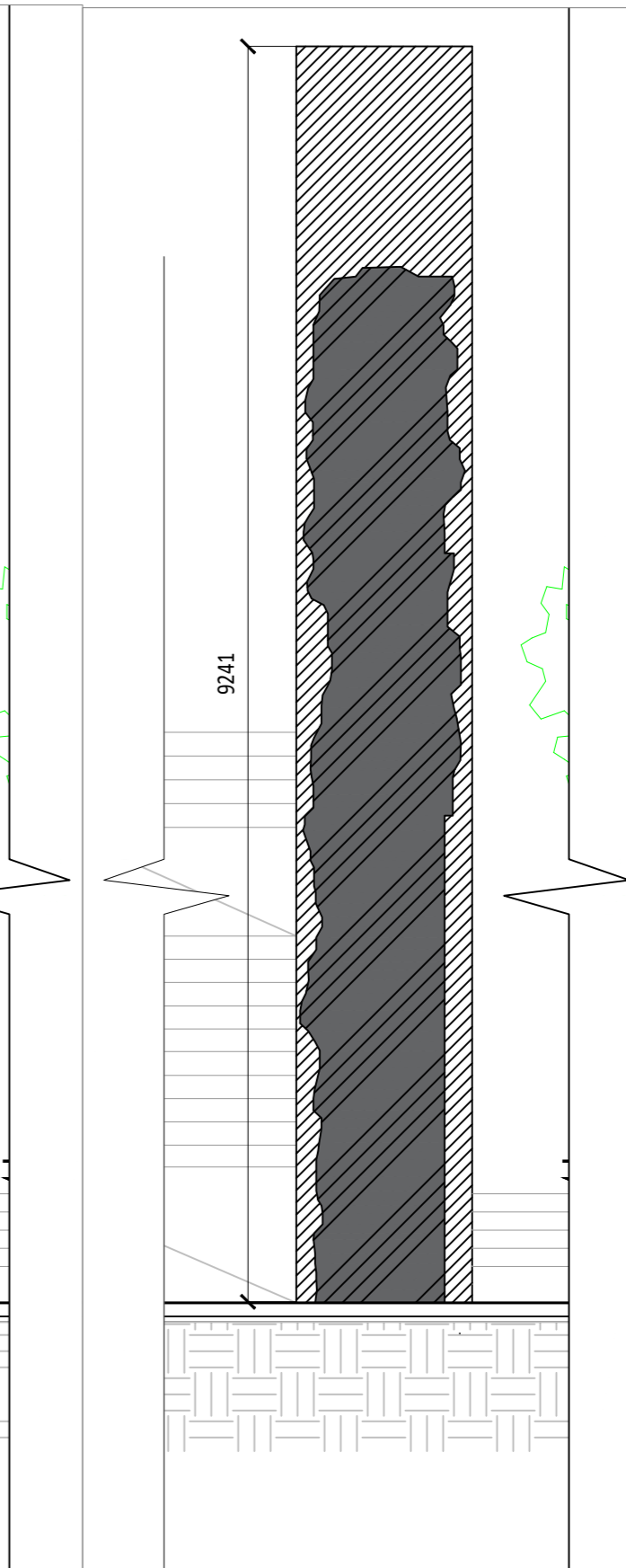
WEST ELEVATION
1:50



EAST ELEVATION
1:50



SIDE ELEVATION
1:50



SECTION
1:50

CLIENT
Louth County Council

PROJECT
Westgate 2040, Drogheda

DRAWING
Abbey Gable
Existing Plan, Sections and Elevations

PROJECT NUMBER
LOUB3004

DRAWING NUMBER AUTHOR
LOUX3001-P-000-112-A RPS

REVISION STATUS
N/A

DATE SCALE
28.08.2023 1:50 @ A2

ADDRESS

ARROW
Nørre Farimagsgade 13,
Mezz. Th.
1364 Copenhagen K

Turley
40 Queen Square,
Bristol
BS1 4QP